

Summer 2018 Research in the Vision and Learning Lab

Jerod Weinman

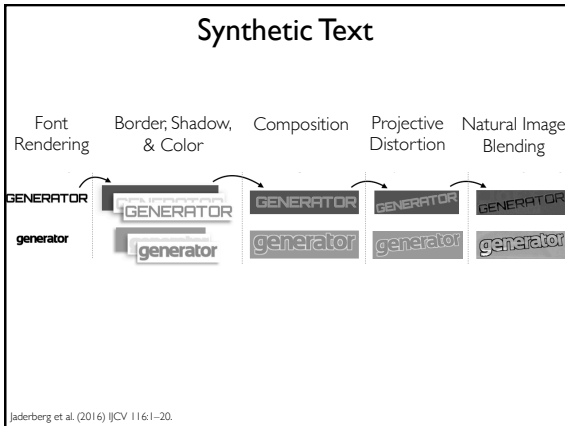
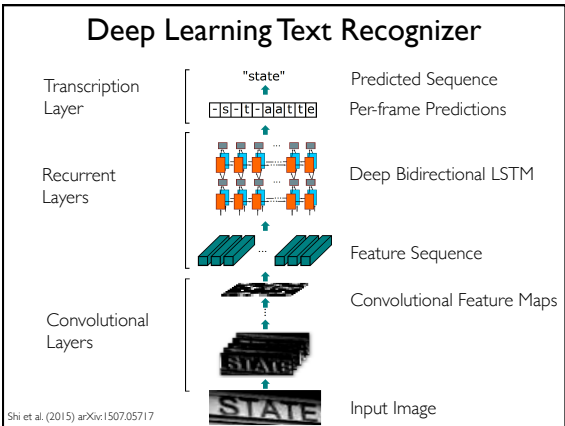
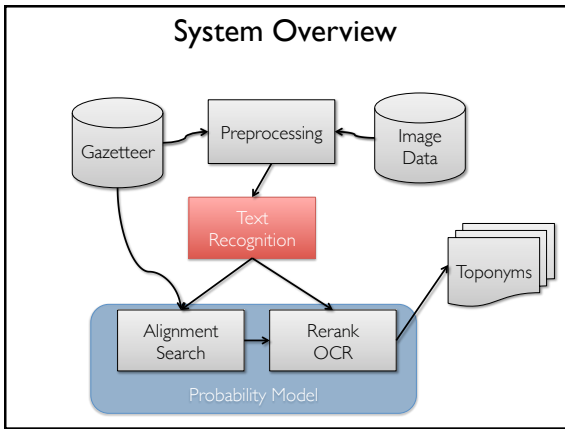
Experimental Data

davidrumsey.com
 Central Calif. (1896), Geo. W. Blum
 Florida (1875), Cram Atlas Company
 Iowa (1866), U.S. General Land Office
 Minnesota (1866), U.S. General Land Office

doi:11084/3246

Overall Project Goals

- Recognize text in historical maps
 - Searching
 - Graphing
 - Stuff no one has even thought of yet
- ~~Fame and profit~~
- Bridge human-computer performance gap



Two (Connected) Projects

Map Text Image Synthesis

Add map-like elements to synthetic word images

- Requirements
 - CSC 207
 - MAT 215
- Environment
 - OpenCV (C++)
 - Qt (C++)

Dynamic Training

Feed synthesized images to network trainer

- Requirements
 - CSC 207
 - CSC 213
- Environment
 - POSIX (C)
 - Tensorflow (C++, Python)

- Skills
 - C++ (preferred) or Java (learn C++ before summer)
 - git
- Traits
 - Independent
 - Not afraid of new, complex APIs or poor documentation

Questions?

- Email: [\[weinman\]](mailto:weinman)
- Web: <http://www.cs.grinnell.edu/~weinman>

